

























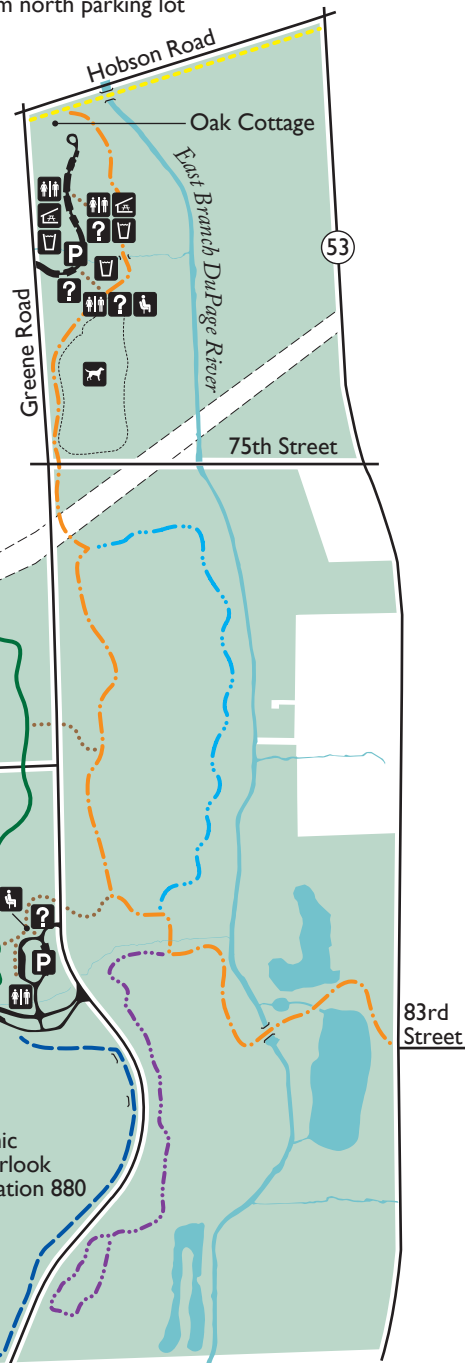


Greene Valley Forest Preserve Naperville

Trail Distances		Key		
   	Regional ——— 0.5 mile			
	Main ——— 2.7 miles			
	Greene ——— 2.3 miles			
	Valley ——— 1.0 mile			
	Thunderbird Spur ——— 1.4 miles			
	Oak Spur ——— 1.0 mile			
	Connector ———			
	Hawk ——— 1.8 miles			
	Caruso ——— 0.8 mile			

Preserve Features

- Main Trail — high-quality oak woodlands, spectacular spring wildflower displays west of Greene Road, hillier terrain away from river
- Greene Trail — view of 1841 Oak Cottage farmhouse, part of the historic Greene Homestead
- Savannas and wetlands — waterfowl, herons, egrets, frogs, mammals, meadowlarks, bobolinks, owls
- Scenic Overlook and Hawk Trail open weekends May – October 11 a.m. – 6 p.m.
- Access to fishing along East Branch of the DuPage River from north parking lot



Location

The north parking lot is on the east side of Greene Road 0.3 mile north of 75th Street and 0.25 mile south of Hobson Road. The south parking lot is on the west side of Greene Road 0.25 mile south of 79th Street.

Please Be Aware

- Horses not allowed in picnic areas and campground or on Hawk and Caruso trails
- Bicycles not allowed on Caruso Trail
- Valid Forest Preserve District permits required to use off-leash dog area and model-aircraft field
- Open daily one hour after sunrise until one hour after sunset
- **EMERGENCY — CALL 911**



For additional information on the Forest Preserve District of DuPage County, call (630) 933-7200, or visit dupageforest.org.