

Mallard Lake Forest Preserve Hanover Park

Location























The main parking lot is on Schick Road 0.4 mile west of Gary Avenue. A second lot is on Greenbrook Boulevard 0.6 mile east of County Farm Road.

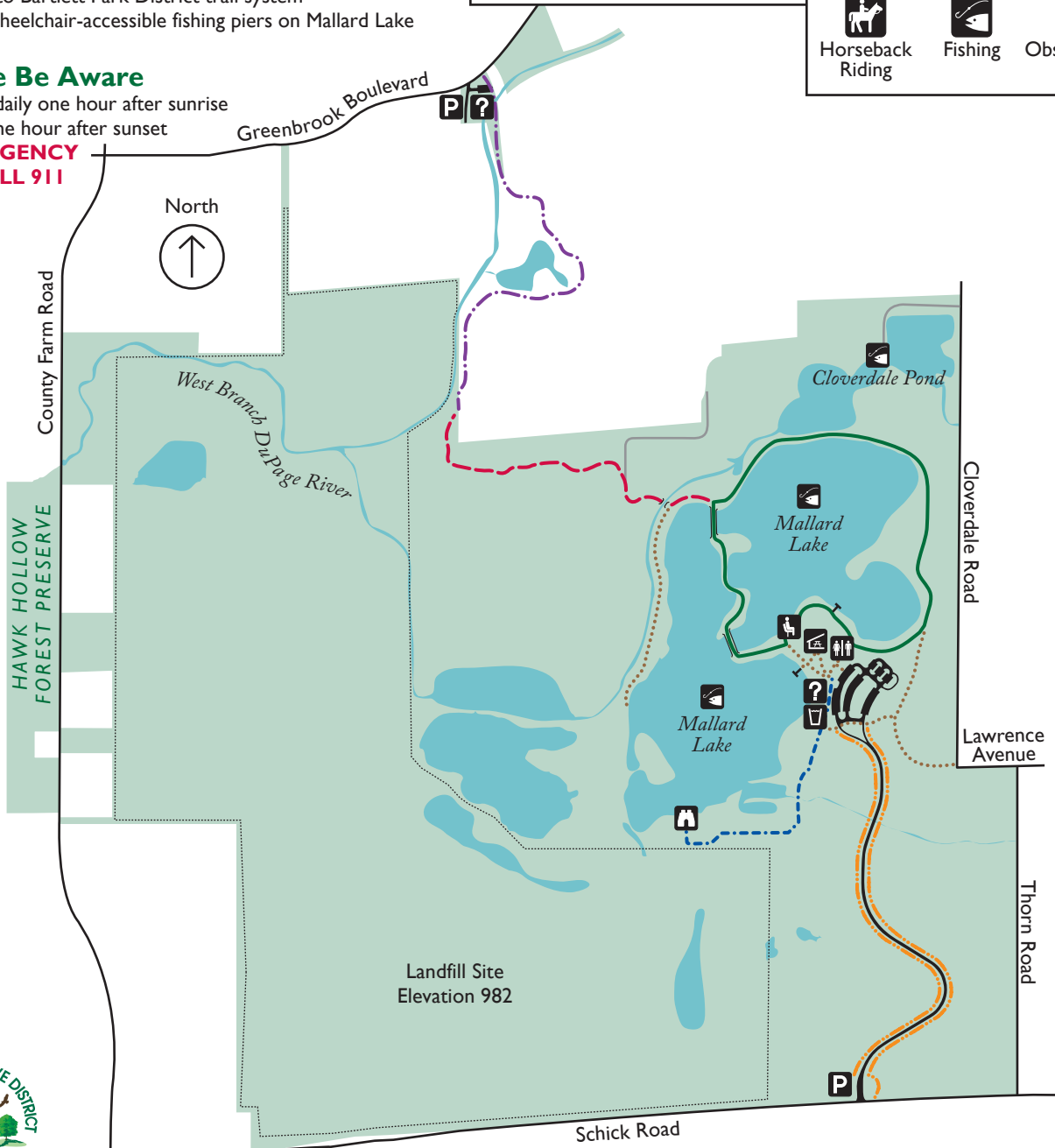
Preserve Features

- Relatively level terrain
- Access to island via two bridges
- Grassy fields, boardwalk and scattered woodlands with bird-watching opportunities — meadowlarks, great horned owls, red-tailed hawks, kestrels
- Marshes — bellflowers, blue flag irises, swamp milkweeds, beavers, great blue herons, bullfrogs
- Ties into Bartlett Park District trail system
- Two wheelchair-accessible fishing piers on Mallard Lake

Please Be Aware

- Open daily one hour after sunrise until one hour after sunset
- **EMERGENCY — CALL 911**

Trail Distances		Key					
							
1.3 miles							
0.7 mile							
0.5 mile							
0.7 mile							
0.4 mile							
Connector							



For additional information on the Forest Preserve District of DuPage County, call (630) 933-7200, or visit dupageforest.org.