

Meacham Grove Forest Preserve Bloomingtondale

Location
















The entrance is on the west side of Circle Avenue 0.25 mile north of Lake Street (Route 20).

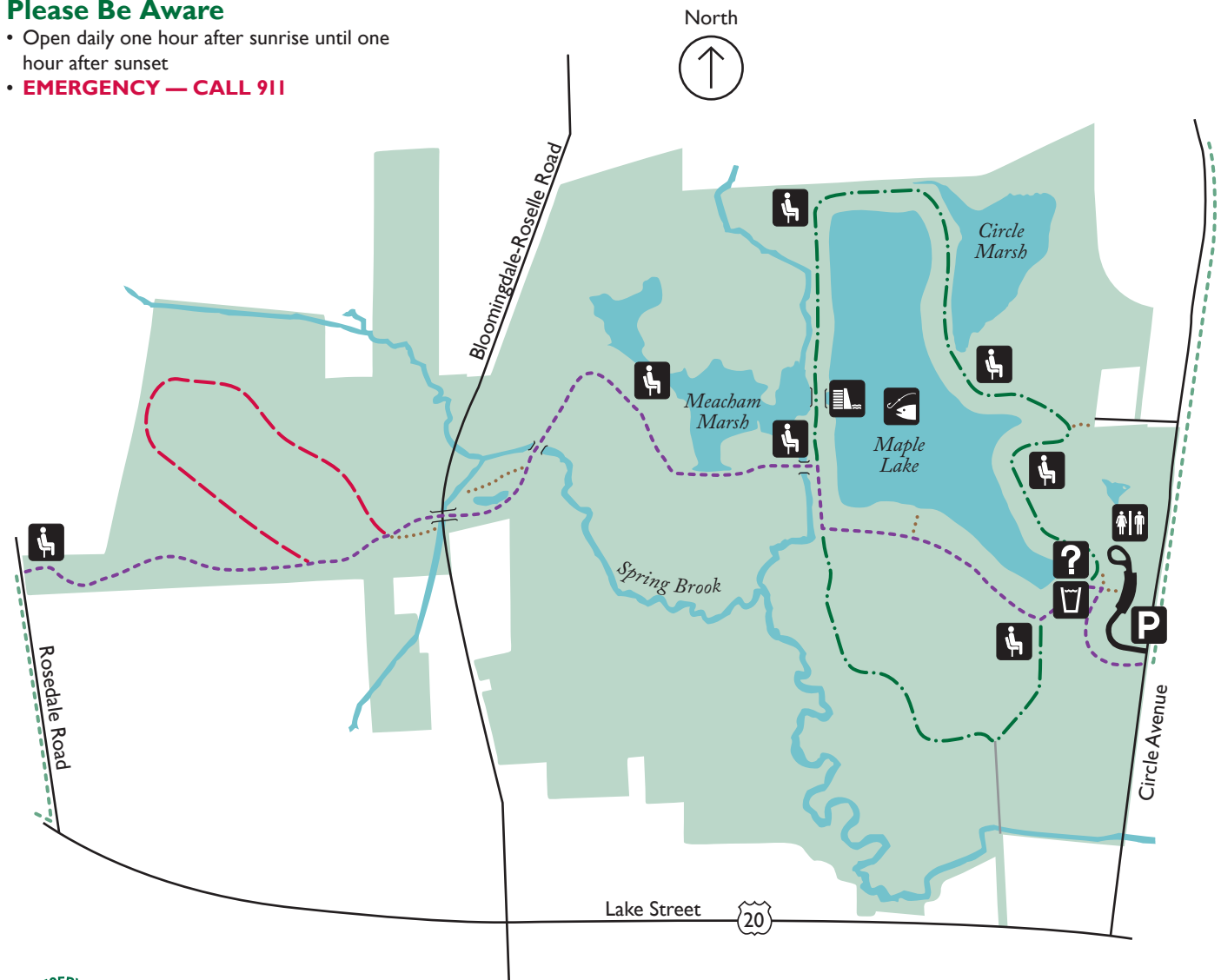
Preserve Features

- Relatively level terrain
- Savanna Trail — 40-acre woodland, spectacular spring trilliums
- Maple Lake Trail — diverse woodland and wetland, beavers, killdeer, egrets, dragonflies, great blue herons, swallows
- Pedestrian bridge over Bloomingdale-Roselle Road
- Access to fishing along shores of Maple Lake

Please Be Aware

- Open daily one hour after sunrise until one hour after sunset
- **EMERGENCY — CALL 911**

Trail Distances	Key		
   Maple Lake — 1.3 miles			
North Central DuPage Regional — 1.2 miles			
Connector			
  Savanna — 0.5 mile			



For additional information on the Forest Preserve District of DuPage County, call (630) 933-7200, or visit dupageforest.org.