

Spring Creek Reservoir Forest Preserve Bloomington

Location















The entrance is on the north side of Lake Street (Route 20) 0.25 mile east of Glen Ellyn Road and 0.25 mile west of Medinah Road.

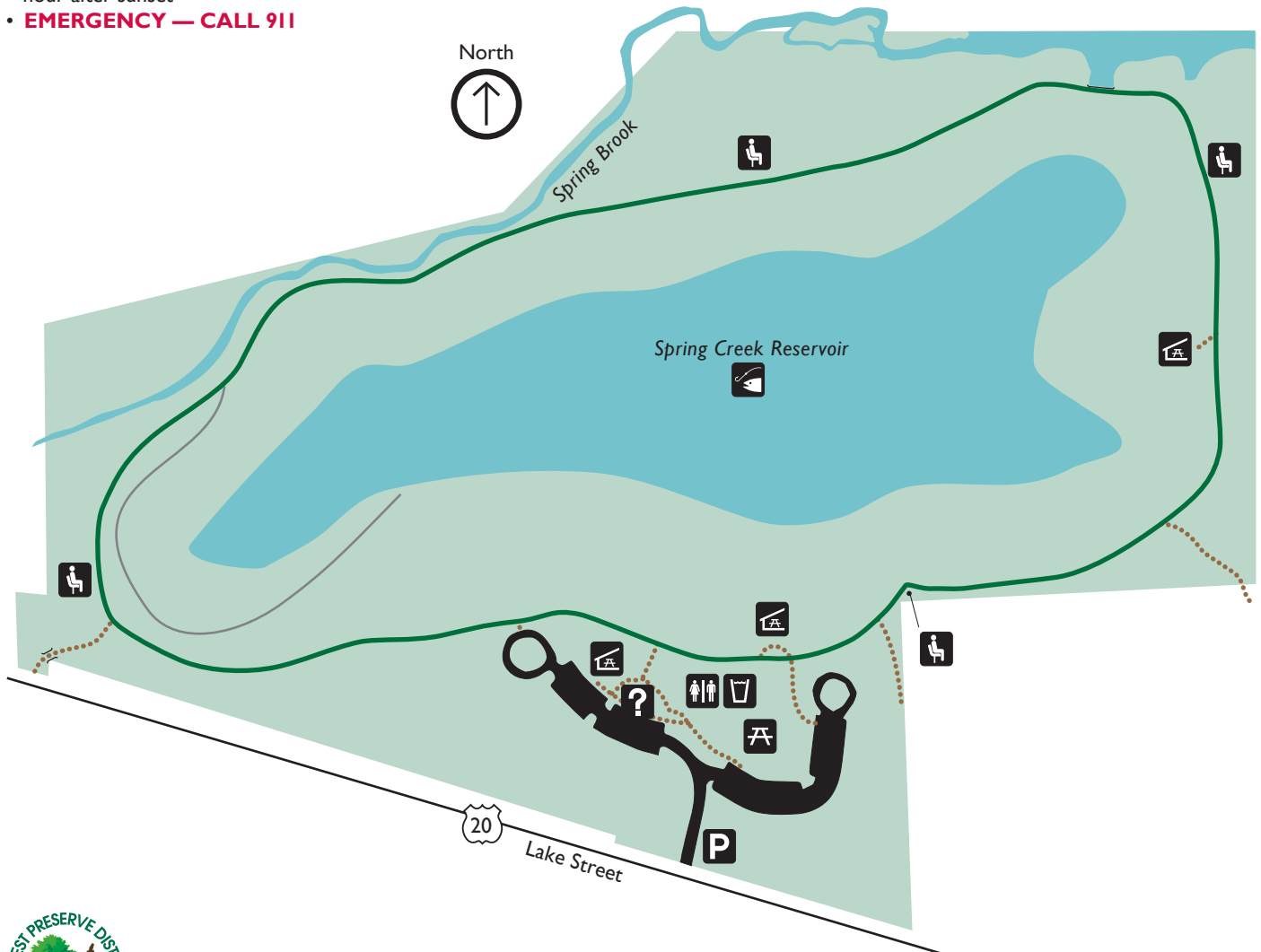
Preserve Features

- Asphalt trail ideal for joggers, walkers, in-line skaters and bicyclists
- Benches for wildlife viewing
- Great 20-minute lunchtime loop around reservoir
- 17-acre reservoir provides floodwater storage and fishing opportunities

Please Be Aware

- Due to year-round fluctuations in water levels, winter recreational activities, including ice fishing, are not allowed.
- Open daily one hour after sunrise until one hour after sunset
- **EMERGENCY — CALL 911**

| Trail Distances | Key | | |
|---|--|--|---|
|   1.1 miles  Connector  |  Parking |  Information |  Water |
| |  Restrooms |  Picnic |  Picnic Shelter |
| |  Hiking |  Biking |  Fishing |
| |  Bench | | |



For additional information on the Forest Preserve District of DuPage County, call (630) 933-7200, or visit www.dupageforest.org.