

Springbrook Prairie Forest Preserve Naperville

Location

























The main parking lot and trailhead are on the north side of 83rd Street 0.7 mile east of Route 59 and 0.5 mile west of Book Road. Parking is also available on the west side of Plainfield-Naperville Road between 75th and 87th streets.

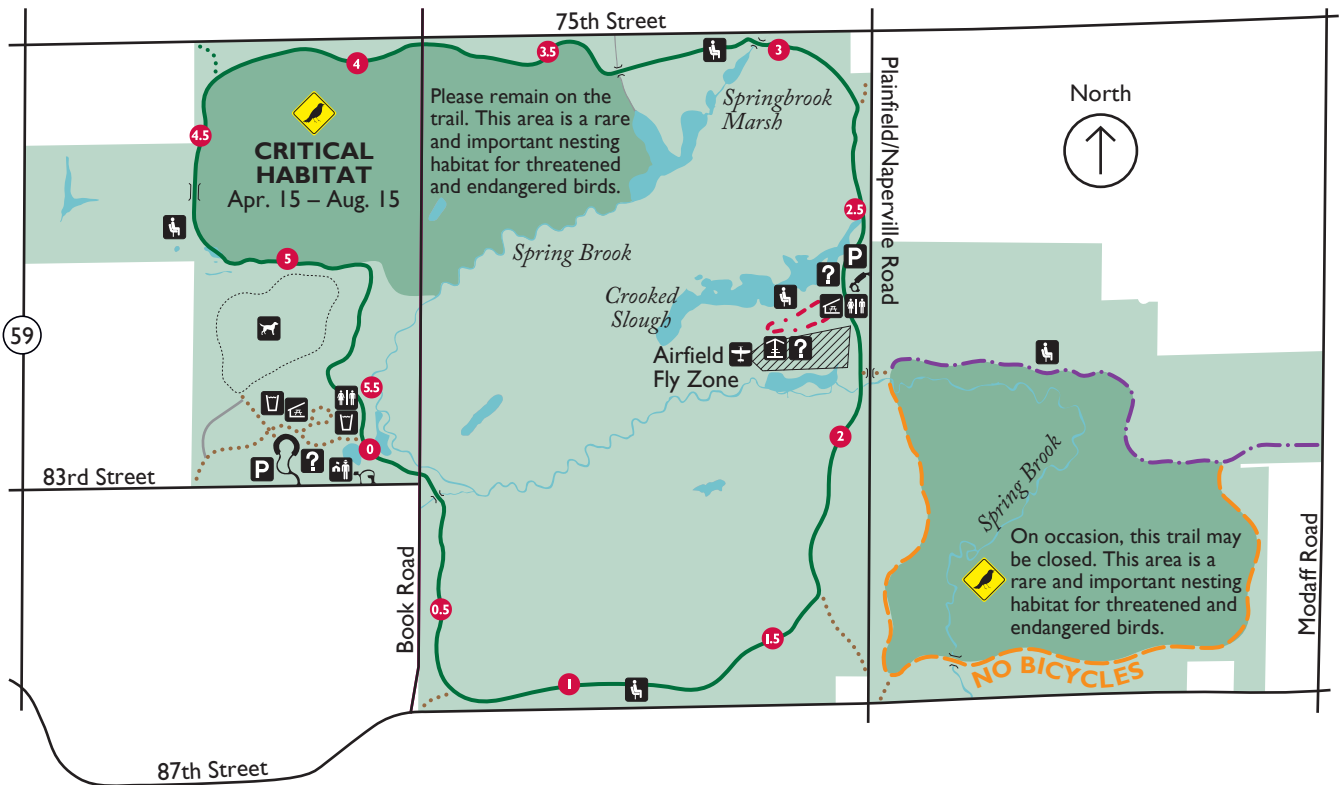
Preserve Features

- Trails through wet and dry prairie
- Significant grassland-bird community — one of three in the state — with meadowlarks, dickcissels, grasshopper sparrows, bobolinks, northern harriers, short-eared owls
- Picnic shelter

Please Be Aware

- Some trail segments closed seasonally to protect critical bird-nesting areas
- Valid Forest Preserve District permits required to use off-leash dog area and model-airplane field
- Open daily one hour after sunrise until one hour after sunset
- **EMERGENCY — CALL 911**

Trail Distances		Key		
  	Springbrook — 5.5 miles			
	Prairie — 1.2 miles			
	— 0.4 mile			
	— Connector			
  	— 2.0 miles			



For additional information on the Forest Preserve District of DuPage County, call (630) 933-7200, or visit dupageforest.org.