

West DuPage Woods Forest Preserve West Chicago

Location















The main entrance is on Route 59 0.5 mile north of Roosevelt Road (Route 38). A second entrance is on Gary's Mill Road east of Roosevelt Road and west of Winfield Road.

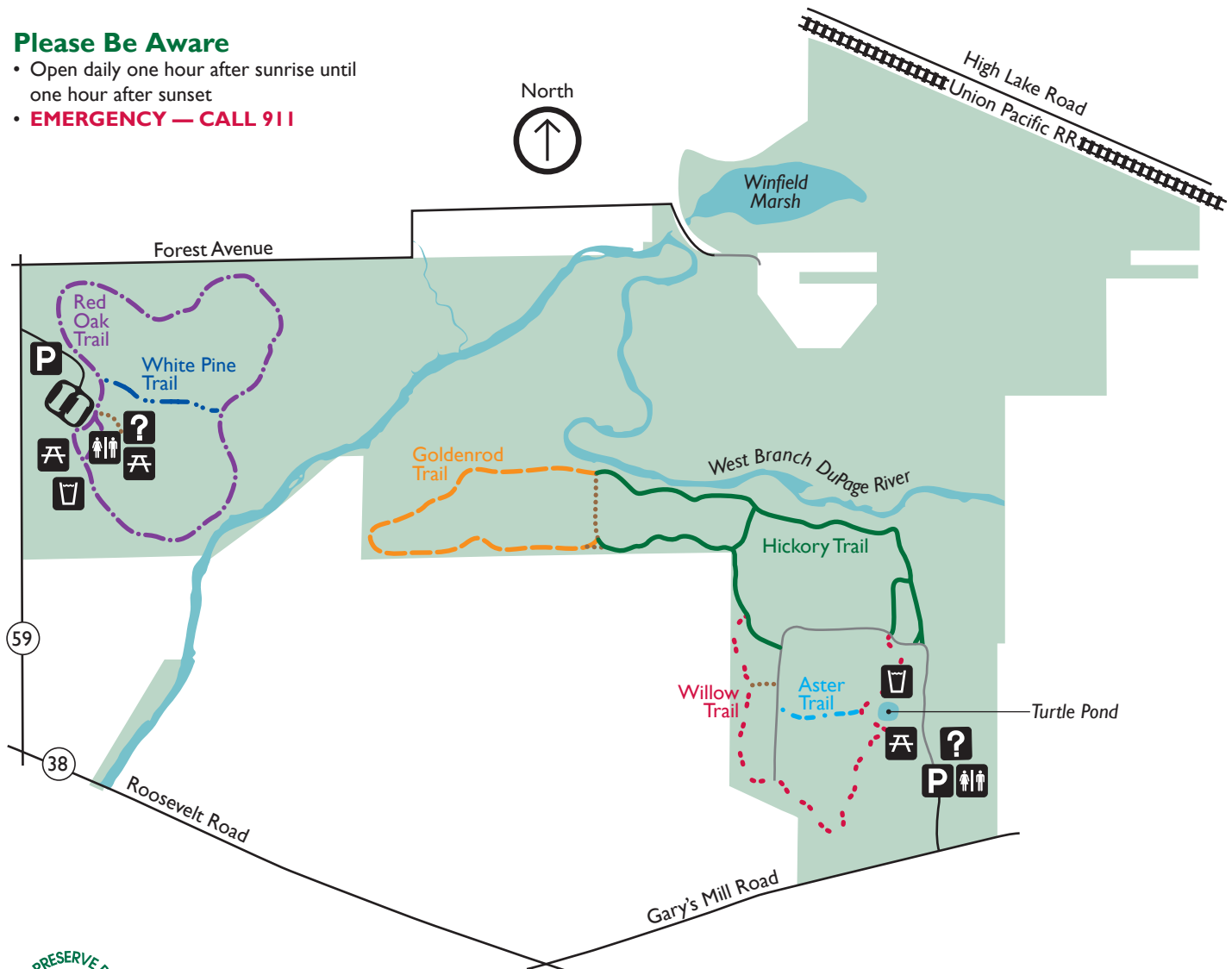
Preserve Features

- Picnic areas, water pump and parking accessible via Route 59 entrance
- Figure-eight trail through woodland habitat with spring wildflowers
- Lake, creek
- Mowed paths through upland woods, open meadow ponds for ample fishing and riparian habitats with opportunity to stay high and dry or get your feet wet
- Popular birding spot
- Picnic areas

Please Be Aware

- Open daily one hour after sunrise until one hour after sunset
- **EMERGENCY — CALL 911**

Trail Distances		Key				
						
Hickory		1.1 miles	Restrooms	Picnic	Hiking	
Red Oak		1.1 miles	Biking	Skiing	Horseback Riding	
Willow		0.7 mile				
Goldenrod		0.7 mile				
White Pine		0.2 mile				
Aster		0.1 mile				
Connector						



For additional information on the Forest Preserve District of DuPage County, call (630) 933-7200, or visit www.dupageforest.org.